

# SCTA

sonoma county transportation authority



## LEGEND

### Bike Routes

- CLASS I, EXISTING
- - - CLASS I, PLANNED
- Highlighted Route on the Regional Network
- CLASS II, EXISTING
- - - CLASS II, PLANNED
- Highlighted Route on the Regional Network
- CLASS III, EXISTING
- - - CLASS III, PLANNED
- Highlighted Route on the Regional Network

### Bicycle Amenities

- Bike Parking - Existing
- Bike Parking - Planned
- Showers/Lockers - Existing
- Showers/Lockers - Planned

### Pedestrian Crossing Enhancements

- EXISTING
- PLANNED

### Pedestrian Oriented Areas

- Pedestrian Districts
- Pedestrian Corridors

### Multimodal Connections

- EXISTING
- PLANNED

### Transportation Features

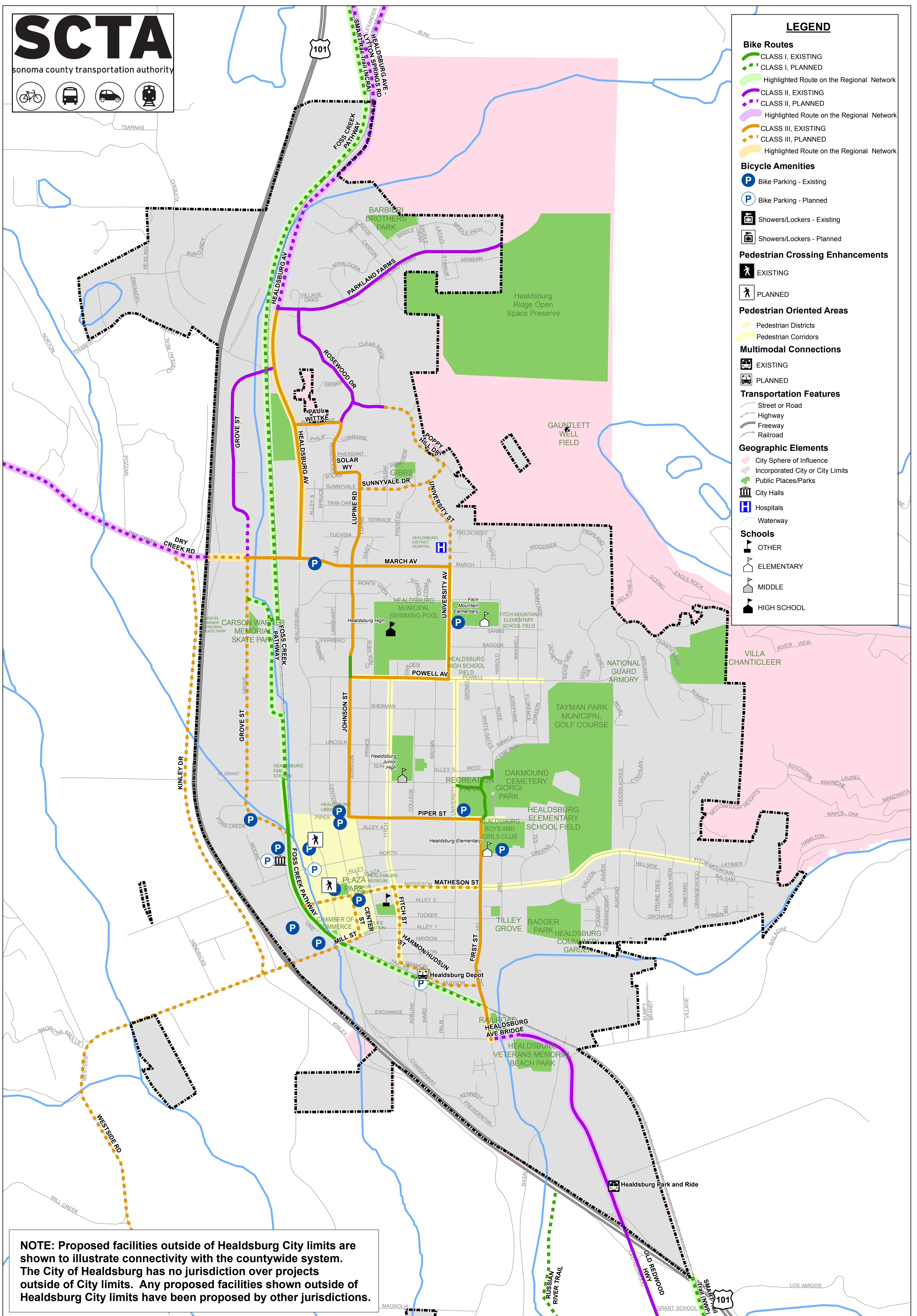
- Street or Road
- Highway
- Freeway
- Railroad

### Geographic Elements

- City Sphere of Influence
- Incorporated City or City Limits
- Public Places/Parks
- City Halls
- Hospitals
- Waterway

### Schools

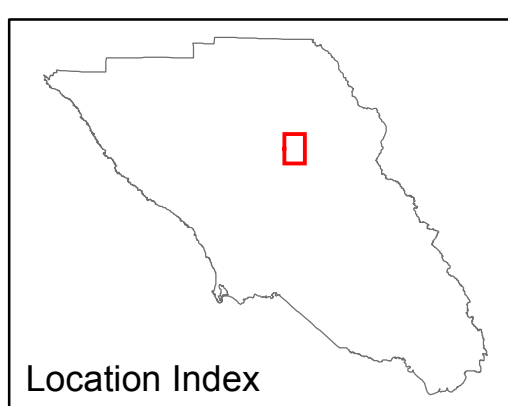
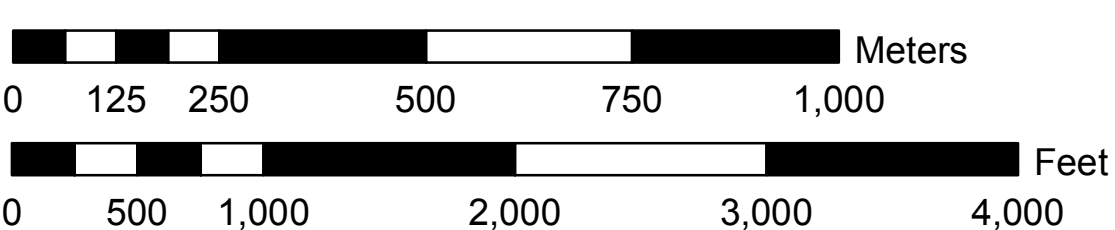
- OTHER
- ELEMENTARY
- MIDDLE
- HIGH SCHOOL



**NOTE: Proposed facilities outside of Healdsburg City limits are shown to illustrate connectivity with the countywide system. The City of Healdsburg has no jurisdiction over projects outside of City limits. Any proposed facilities shown outside of Healdsburg City limits have been proposed by other jurisdictions.**

## CITY OF HEALDSBURG AND VICINITY

PROPOSED AND EXISTING BICYCLE AND PEDESTRIAN FACILITIES  
SONOMA COUNTY, CALIFORNIA



Author: Sonoma County Transportation Authority  
Date: April 20, 2006  
Revised: December 17, 2013  
Projection & Coordinate System: CA State Plane, Zone 11, NAD 83, US Survey Feet, Lambert Conformal Conic Projection.  
Source: S:\SCTA\SCTA Modeling Program\PROJECTS\bikeplan\2014\_Update\healdsburg\_2014.mxd  
Sources: SCTA Countywide Bicycle and Pedestrian Advisory Committee, Sonoma County GIS

This map is for illustrative purposes only, and though care has been taken to ensure that data is accurate, maps and represented data are provided without warranty of any kind.