PLAN
SCALE: 1"=100'

0 100' 200' 300'
SCALE: 1"=100' (H)

AECOM

PRELIMINARY
NOT FOR CONSTRUCTION

STATE ROUTE 37 IMPROVEMENTS

ULTIMATE
ALTERNATIVE U1 – 4–LANE RAISED HIGHWAY
HYBRID
PAGE 1A OF 5

SHEET NO.
L–1A

dfjurtorumi Sep 19, 2018 – 2:27pm \\OAKLAND\Oakland\Projects\MTC\60536874_SR37_DAA\900-CAD-GIS\910-CAD\20-SHEETS\Reach B Ult Hwy 2018\EXB C41 to C45 B1 – (4Lane) embk-ult-Hybrid.dwg

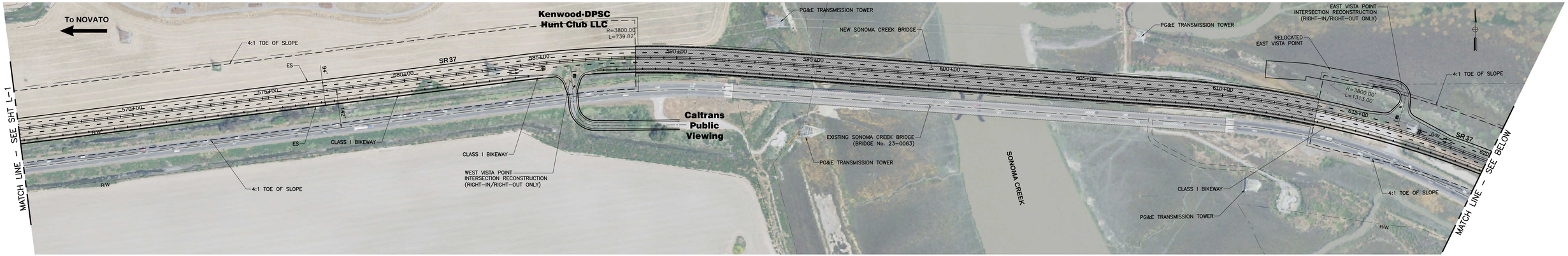



PLAN
SCALE: 1"=100'

0 100' 200' 300'
SCALE: 1"=100' (H)

AECOM

PRELIMINARY
NOT FOR CONSTRUCTION

STATE ROUTE 37 IMPROVEMENTS

ULTIMATE
ALTERNATIVE U1 - 4-LANE RAISED HIGHWAY
HYBRID
PAGE 2 OF 5

SHEET NO.
L-2

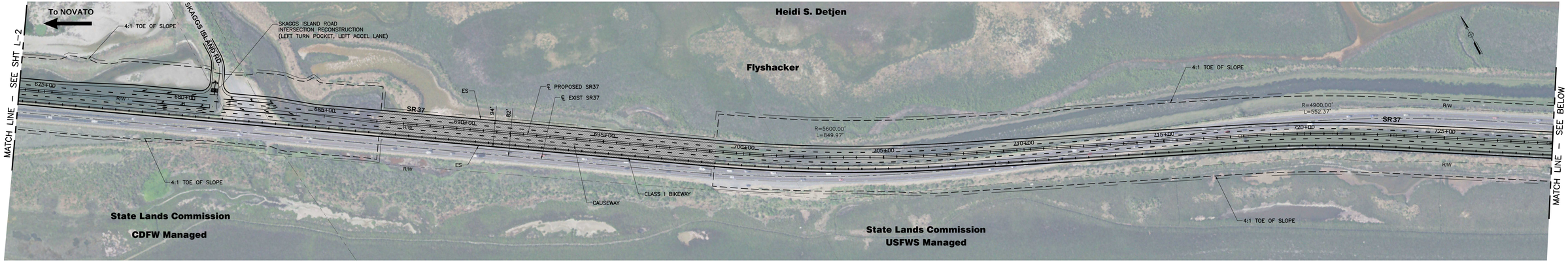



PLAN
SCALE: 1"=100'

0 100' 200' 300'
SCALE: 1"=100' (H)

AECOM

PRELIMINARY
NOT FOR CONSTRUCTION

STATE ROUTE 37 IMPROVEMENTS

ULTIMATE
ALTERNATIVE U1 – 4-LANE RAISED HIGHWAY
HYBRID
PAGE 3 OF 5

SHEET NO.
L-3





PLAN
SCALE: 1"=100'

0 100' 200' 300'
SCALE: 1"=100' (H)

AECOM

PRELIMINARY
NOT FOR CONSTRUCTION

STATE ROUTE 37 IMPROVEMENTS

ULTIMATE
ALTERNATIVE U1 - 4-LANE RAISED HIGHWAY
HYBRID
PAGE 4 OF 5

SHEET NO.
L-4



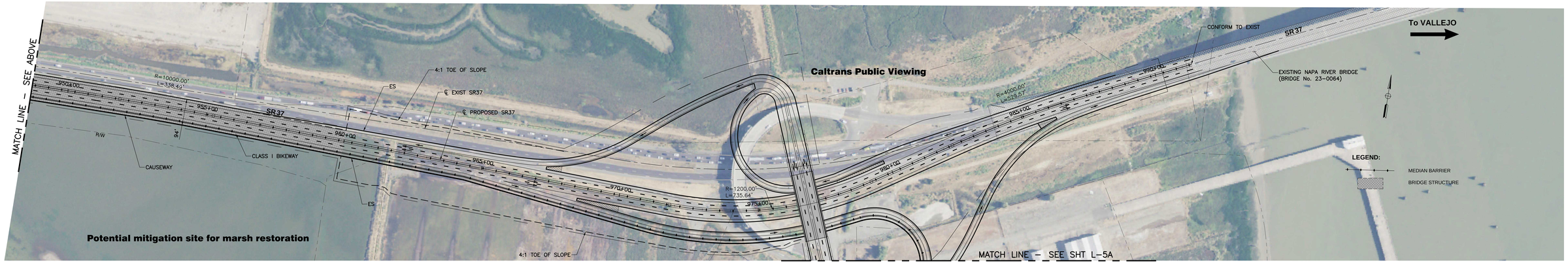

PLAN
SCALE: 1"=100'

0 100' 200' 300'
SCALE: 1"=100' (H)

AECOM

PRELIMINARY
NOT FOR CONSTRUCTION

STATE ROUTE 37 IMPROVEMENTS

ULTIMATE
ALTERNATIVE U1 – 4-LANE RAISED HIGHWAY
HYBRID
PAGE 5 OF 5

SHEET NO.
L-5

MATCH LINE – SEE SHT L–5

PLAN
SCALE: 1"=100'

0 100' 200' 300'
SCALE: 1"=100' (H)

AECOM

PRELIMINARY
NOT FOR CONSTRUCTION

STATE ROUTE 37 IMPROVEMENTS

ULTIMATE
ALTERNATIVE U1 – 4–LANE RAISED HIGHWAY
HYBRID
PAGE 5A OF 5

SHEET NO.
L–5A

dlfurtorumi Sep 19, 2018 – 3:23pm \\OAKLAND\Oakland\Projects\MTC\60536874_SR37_DAA\900-CAD-GIS\910-CAD\20-SHEETS\Reach B Ult Hwy 2018\EXB C41 to C45 B1 – (4lane) embk-ult-Hybrid.dwg

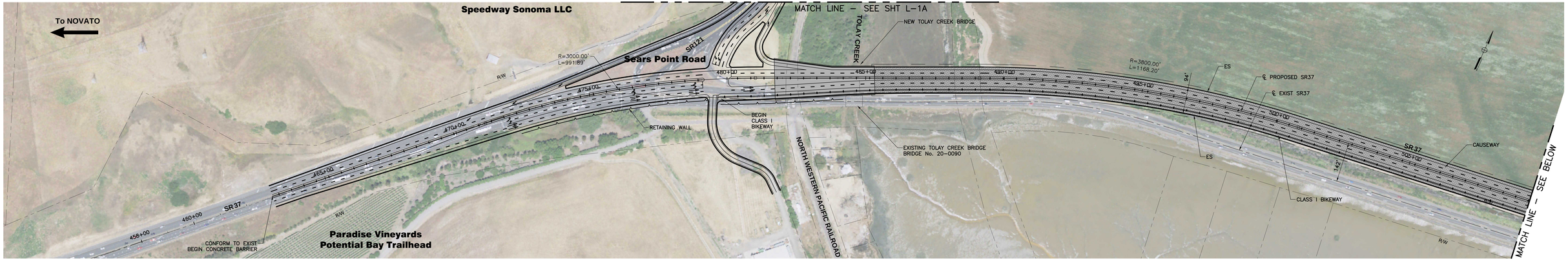

PLAN
SCALE: 1"=100'

0 100' 200' 300'
SCALE: 1"=100' (H)

AECOM

PRELIMINARY
NOT FOR CONSTRUCTION

STATE ROUTE 37 IMPROVEMENTS

ULTIMATE
ALTERNATIVE U2 – 4–LANE RAISED HIGHWAY
CAUSEWAY
PAGE 1 OF 5

SHEET NO.
L–1

PLAN
SCALE: 1"=100'

0 100' 200' 300'
SCALE: 1"=100' (H)

AECOM

PRELIMINARY
NOT FOR CONSTRUCTION

STATE ROUTE 37 IMPROVEMENTS

ULTIMATE
ALTERNATIVE U2 – 4–LANE RAISED HIGHWAY
CAUSEWAY
PAGE 1A OF 5

SHEET NO.
L–1A

difuntorum1 Sep 19, 2018 – 3:39pm \\OAKLAND\Oakland\Projects\MTC\60536874_SR37_DAA\900-CAD-GIS\910-CAD\20-SHEETS\Reach B Ult Hwy 2018\EXB C41 to C45 B1 – (4Lane) embk-ult-Causeway.dwg

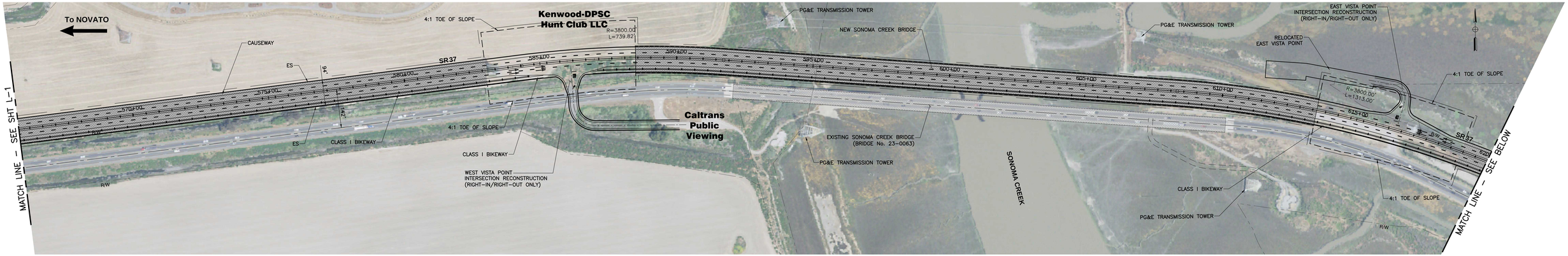



PLAN
SCALE: 1"=100'

0 100' 200' 300'
SCALE: 1"=100' (H)

AECOM

PRELIMINARY
NOT FOR CONSTRUCTION

STATE ROUTE 37 IMPROVEMENTS

ULTIMATE
ALTERNATIVE U2 - 4-LANE RAISED HIGHWAY
CAUSEWAY
PAGE 2 OF 5

SHEET NO.
L-2

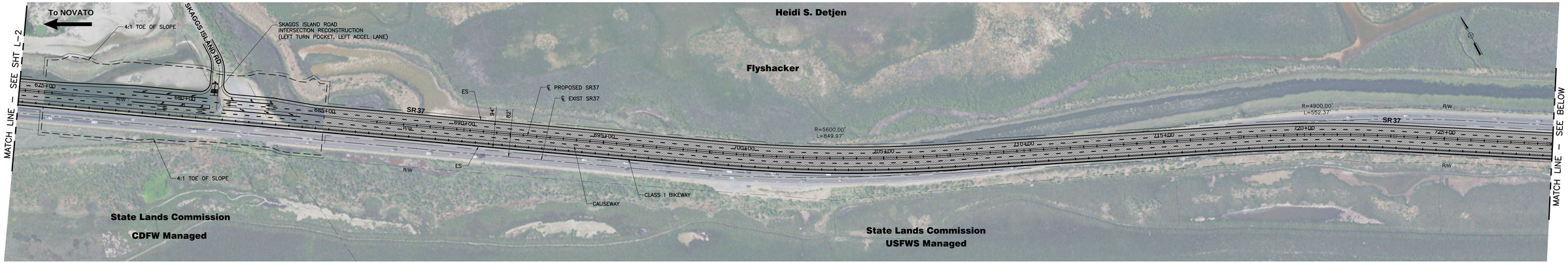



PLAN
SCALE: 1"=100'

0 100' 200' 300'
SCALE: 1"=100' (H)

AECOM

PRELIMINARY
NOT FOR CONSTRUCTION

STATE ROUTE 37 IMPROVEMENTS

ULTIMATE
ALTERNATIVE U2 – 4–LANE RAISED HIGHWAY
CAUSEWAY
PAGE 3 OF 5

SHEET NO.
L–3





PLAN
SCALE: 1"=100'

0 100' 200' 300'
SCALE: 1"=100' (H)

AECOM

PRELIMINARY
NOT FOR CONSTRUCTION

STATE ROUTE 37 IMPROVEMENTS

ULTIMATE
ALTERNATIVE U2 - 4-LANE RAISED HIGHWAY
CAUSEWAY
PAGE 4 OF 5

SHEET NO.
L-4



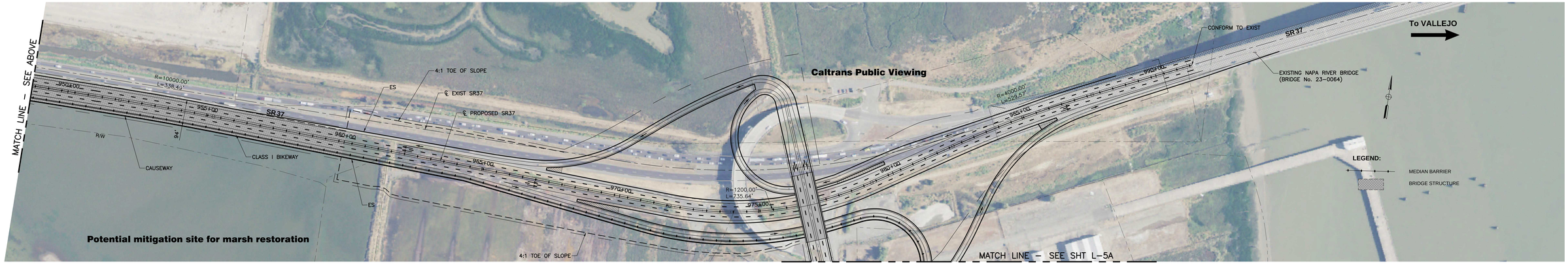

PLAN
SCALE: 1"=100'

0 100' 200' 300'
SCALE: 1"=100' (H)

AECOM

PRELIMINARY
NOT FOR CONSTRUCTION

STATE ROUTE 37 IMPROVEMENTS

ULTIMATE
ALTERNATIVE U2 – 4-LANE RAISED HIGHWAY
CAUSEWAY
PAGE 5 OF 5

SHEET NO.
L-5

MATCH LINE – SEE SHT L–5

PLAN
SCALE: 1"=100'

0 100' 200' 300'
SCALE: 1"=100' (H)

AECOM

PRELIMINARY
NOT FOR CONSTRUCTION

STATE ROUTE 37 IMPROVEMENTS

ULTIMATE
ALTERNATIVE U2 – 4–LANE RAISED HIGHWAY
CAUSEWAY
PAGE 5A OF 5

SHEET NO.
L–5A

dlfuntorumi Sep 19, 2018 – 3:16pm \\OAKLAND\Oakland\Projects\MTC\60536874_SR37_DMA\900-CAD-GIS\910-CAD\20-SHEETS\Reach B Ult Hwy 2018\EX8 C41 to C45 B1 – (4Lane) embk-ult-Causeway.dwg